


W

OPTIMAL FIDUCIAL MARKER PLACEMENT FOR SATELLITE PROXIMITY OPERATIONS

STUDENT(S): NICHOLAS ANDREWS, JOSHUA CHENG

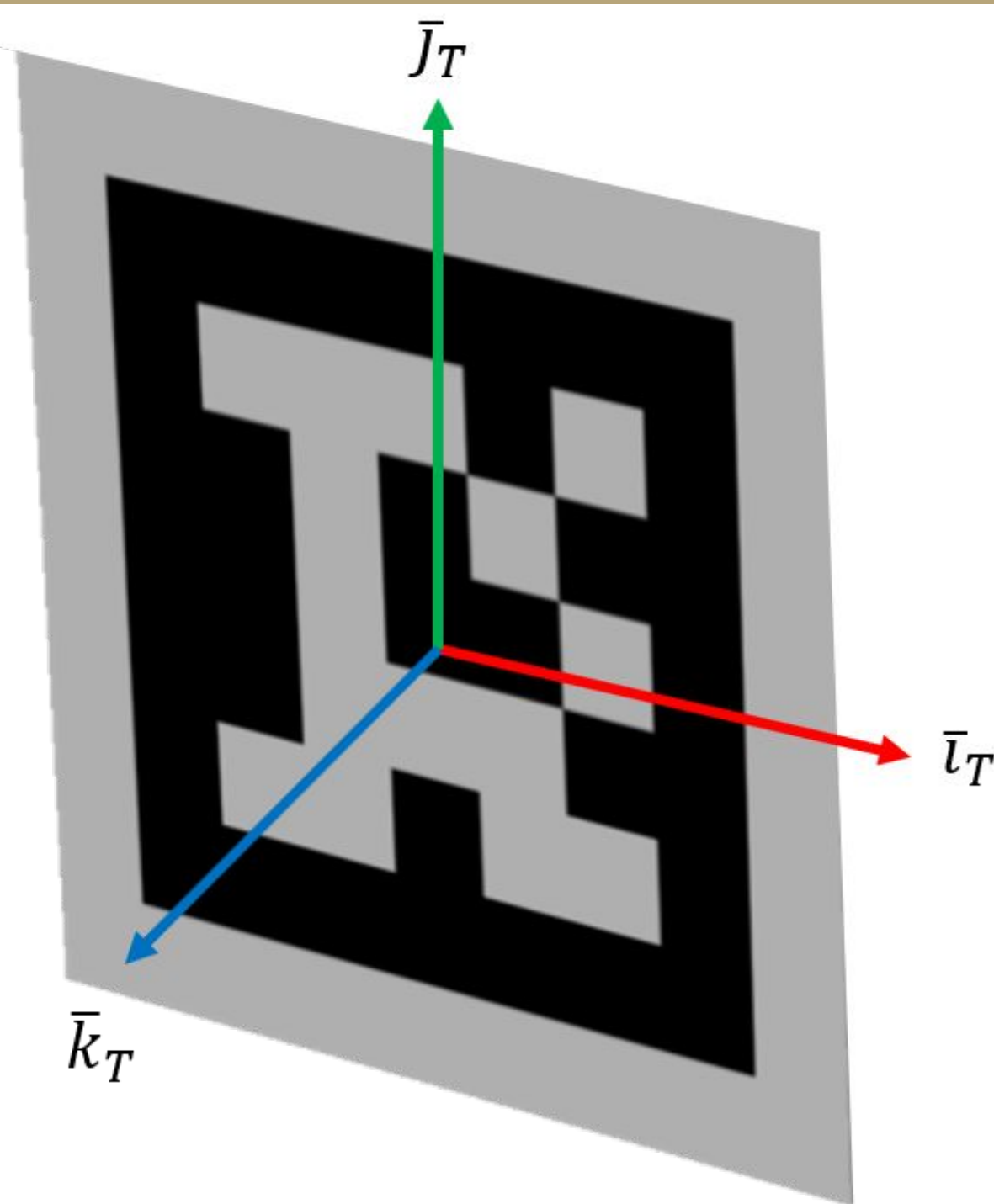
Motivation

- Accurate estimates of relative pose and velocities between satellites are essential for safe and efficient docking, on-orbit refueling, and space debris removal
- Want to place fiducial markers in a way that maximizes estimate quality while considering surface area constraints (solar panels, antennae, etc.) and visibility constraints (shadowing, camera quality, etc.)



Fiducial Markers

- A single tag can provide a relative range and orientation measurement
- Using open-source AprilTag fiducial system developed out of the University of Michigan
- Tags are scalable to desired size and can easily be printed at home

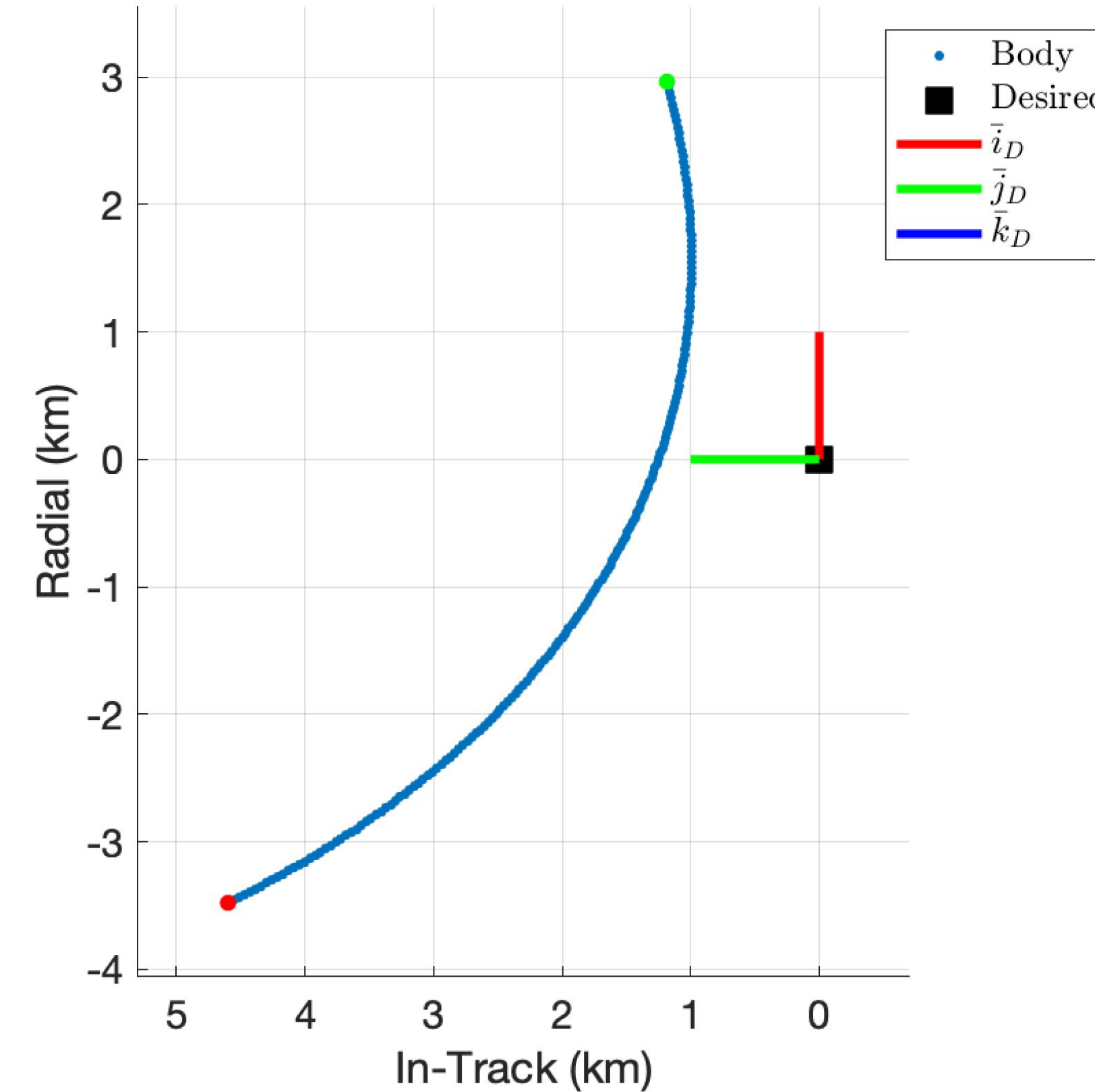


Optimal Sensor Placement

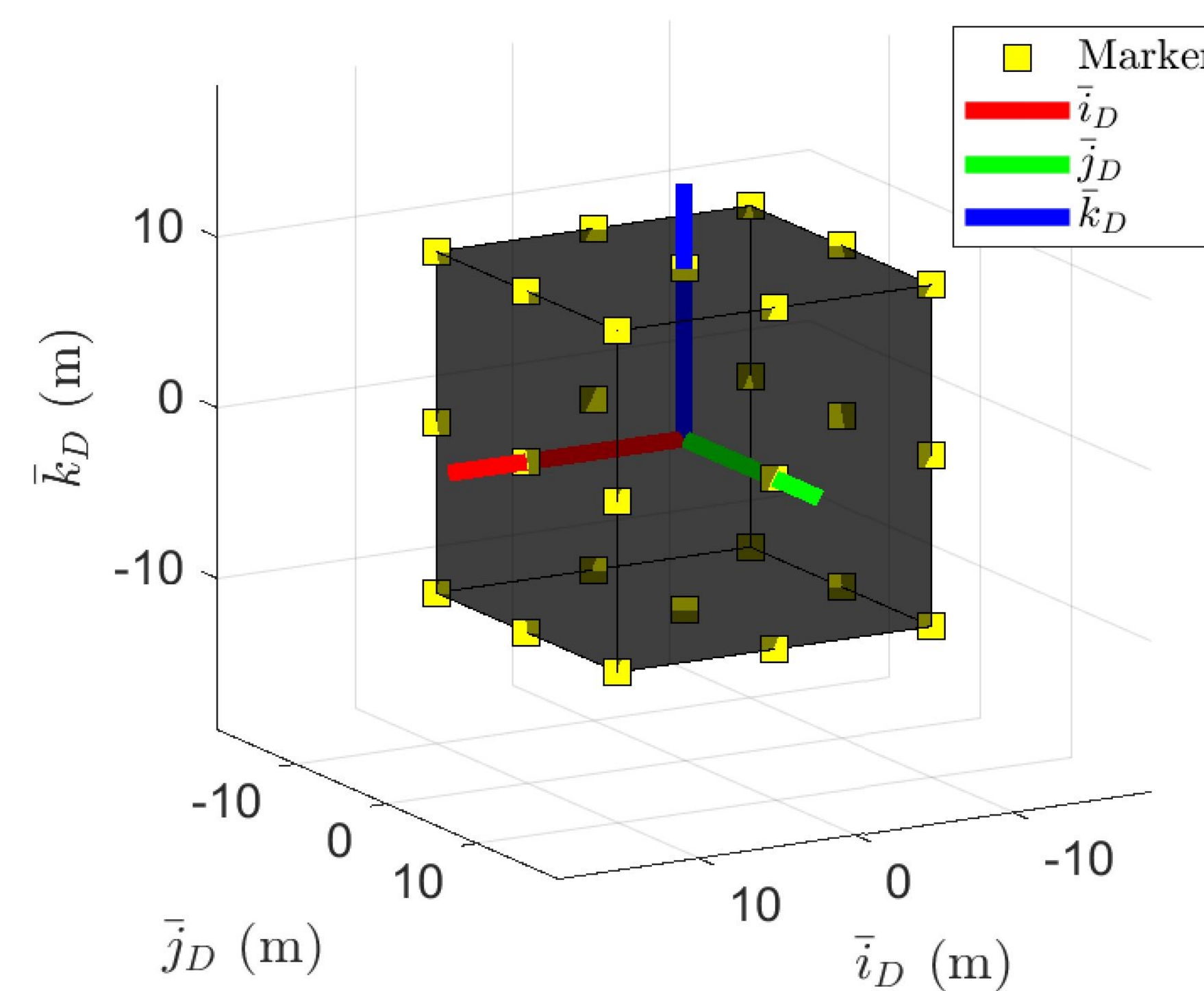
- A system is *observable* if the state can be uniquely determined from a set of measurements
- Empirical Observability Gramian is used to formulate sensor placement as a convex optimization problem that maximizes observability

Simulation Setup

- 3-hour geostationary flyby
- "Desired" satellite is fixed nadir pointing

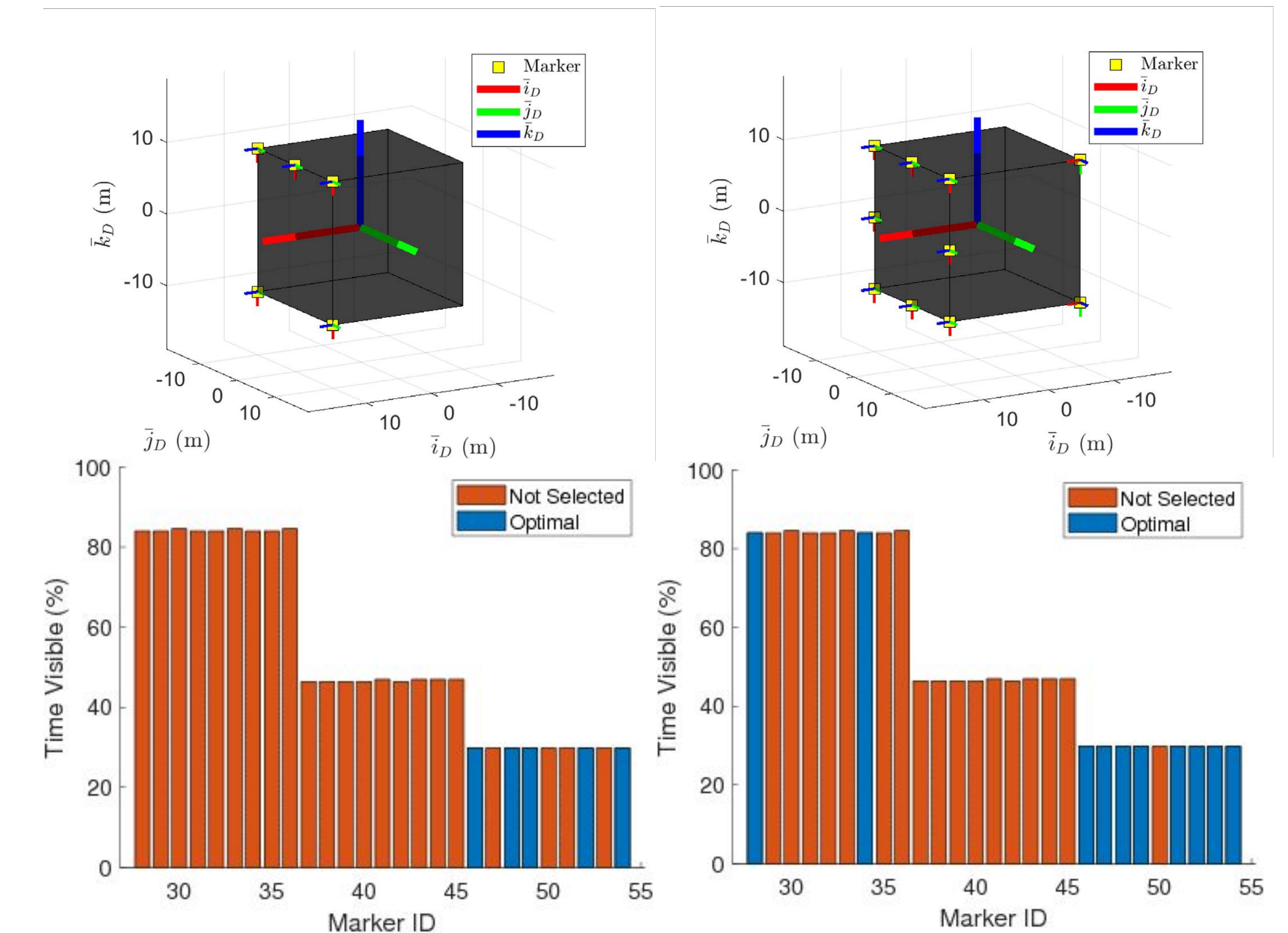


- Candidate marker locations evenly spaced on "desired"



Simulation Results

- Optimal sets of 5 (left below) and 10 (right below)
- Solution spreads markers to maximize measurement differences
- Optimal markers are not necessarily those that are visible for longest duration
- Maximizing observability is synonymous with selecting sensors that are most sensitive to measuring changes in state



Acknowledgments

Faculty: Kristi Morgansen
Undergraduate Students: Harry Furey-Soper, Josh Cheng, Kaylee Hudson
Other: Nathan Powel (Blue Origin), Panagiotis Tsiotras (Georgia Tech)